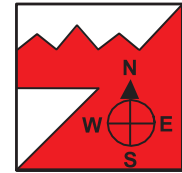


# N.A.D./Sorooptimist Park

## Legend


	rootstock, big tree
	earth bank
	uncrossable cliff
	boulder, stump
	building, ruin
	manmade object
	out of bounds area
	stream, intermittent stream
	narrow marsh or trickle
	marsh, less distinct marsh
	open forest
	slow running: good/poor visibility
	difficult to run: good/poor visibility
	difficult to walk
	clearing or lawn
	rough open land, rough open land with scattered trees
	paved road, parking area
	dirt road or vehicle track
	large and small trails
	faint or intermittent trail
	ride or old road grade
	high and low fences
	contour, index contour
	form line (tags point downhill)
	knolls
	depression

This map is limited to personal, non-commercial use. If you wish to use this map for a group activity or to resell this map for any purpose, please obtain permission from Cascade Orienteering Club (info@cascadeoc.org). Please follow all applicable land use rules and stay out of all private property and other forbidden areas indicated on this map.



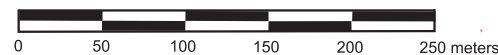
## Cascade Orienteering Club

P.O. Box 31375  
Seattle WA 98103  
www.CascadeOC.org



Version: Aug12

© Copyright 2012 Cascade Orienteering Club



scale 1:5000 - contour interval 3 meters

Base Map.....Sean Olmstead and Mike Schuh--Nov 1988  
Fieldwork.....Jim Sisco--Aug 2012  
Cartography.....Debbie Newell--1989, Jim Sisco--Aug 2012